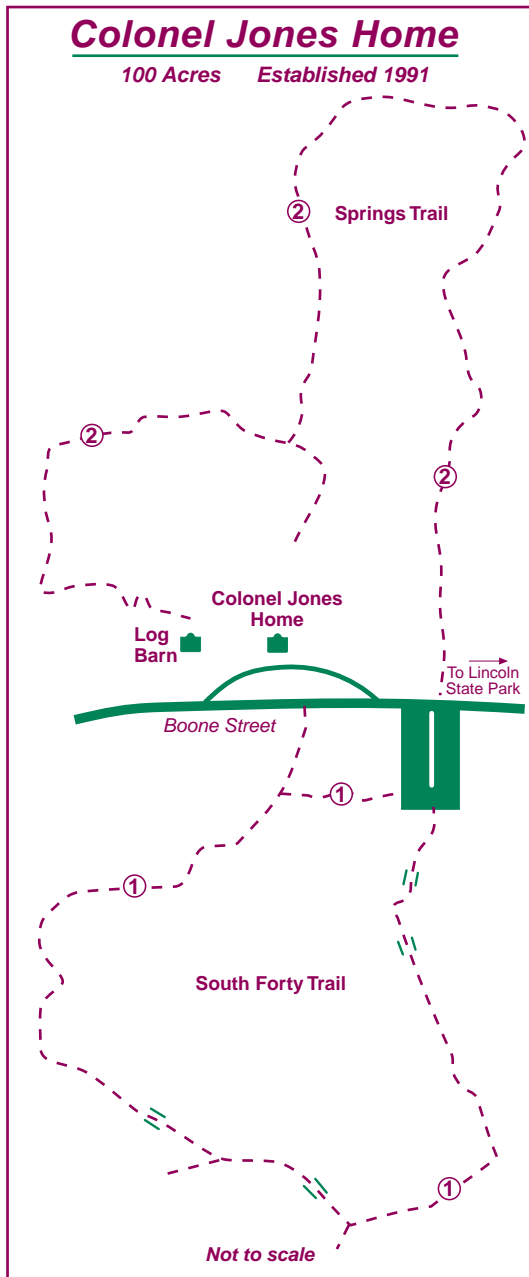
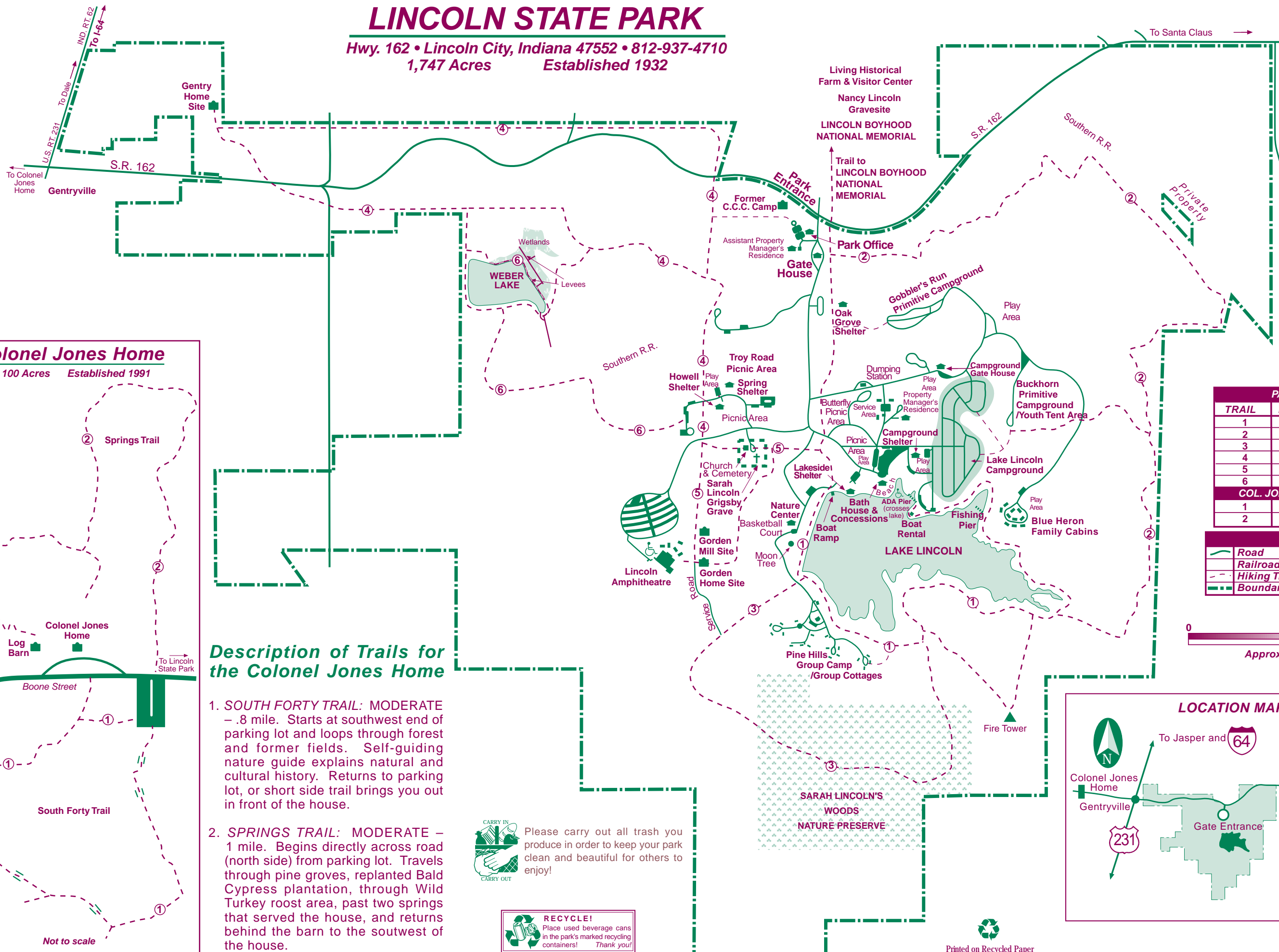


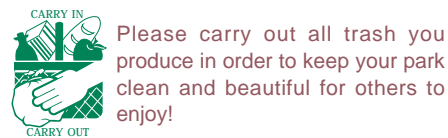
LINCOLN STATE PARK

Hwy. 162 • Lincoln City, Indiana 47552 • 812-937-4710
1,747 Acres Established 1932



Description of Trails for the Colonel Jones Home

- 1. SOUTH FORTY TRAIL: MODERATE** – .8 mile. Starts at southwest end of parking lot and loops through forest and former fields. Self-guiding nature guide explains natural and cultural history. Returns to parking lot, or short side trail brings you out in front of the house.
- 2. SPRINGS TRAIL: MODERATE** – 1 mile. Begins directly across road (north side) from parking lot. Travels through pine groves, replanted Bald Cypress plantation, through Wild Turkey roost area, past two springs that served the house, and returns behind the barn to the southwest of the house.



PARK TRAIL TABLE		
TRAIL	MILEAGE	TRAIL TYPE
1	1.5	Easy
2	2.1	Moderate
3	1.7	Moderate
4	3.7	Moderate
5	1	Easy
6	1.8	Easy
COL. JONES HOME TRAIL TABLE		
1	.8	Moderate
2	1	Moderate

LEGEND			
	Road		Historic Site
	Railroad		Nature Preserve
	Hiking Trail		Accessible
	Boundary		

